

DEVELOPED BY OTHERS

FUTURE PHASE

FUTURE PHASE

DEVELOPED BY OTHERS

WETLAND 1B

PUBLIC RESERVE

TAYLOR FARM ROAD

HUNTER'S CLOSE

BLOCK 2

#23 11
#19 12
#15 13
#11 14
#3 15

BLOCK 4

#3 1
#7 2
#11 3
#15 4
#19 5

#114 #118 #124 #130

7 8 9 10

PLAN 60115

WETLAND

PUBLIC RESERVE

BRENNER DRIVE

FUTURE PHASE












PLAYGROUND






WETLAND

HOLY TRINITY CEMETERY

PUBLIC RESERVE

LEGEND:

-  APPROACH LOCATION
-  #57 CIVIC ADDRESS
-  29 LOT NUMBER
-  SIGNATURE LOT
-  FIRE HYDRANT
-  GATEVALVE
-  MANHOLE
-  CATCHBASIN
-  LIGHT STANDARD
-  HYDRO PEDESTAL
-  M.T.S. PEDESTAL

-  CABLE PEDESTAL
-  COMMUNITY MAIL BOX
-  PATHWAY
-  SIDEWALK
-  DRAINAGE EASEMENT

 SOLID WOOD FENCE WITH OPEN STYLE TOP ALONG SIDE YARD (SEE FENCE DESIGN DETAIL)



PHASE 3 MARKETING PLAN
September 09, 2021
PLAN 62979

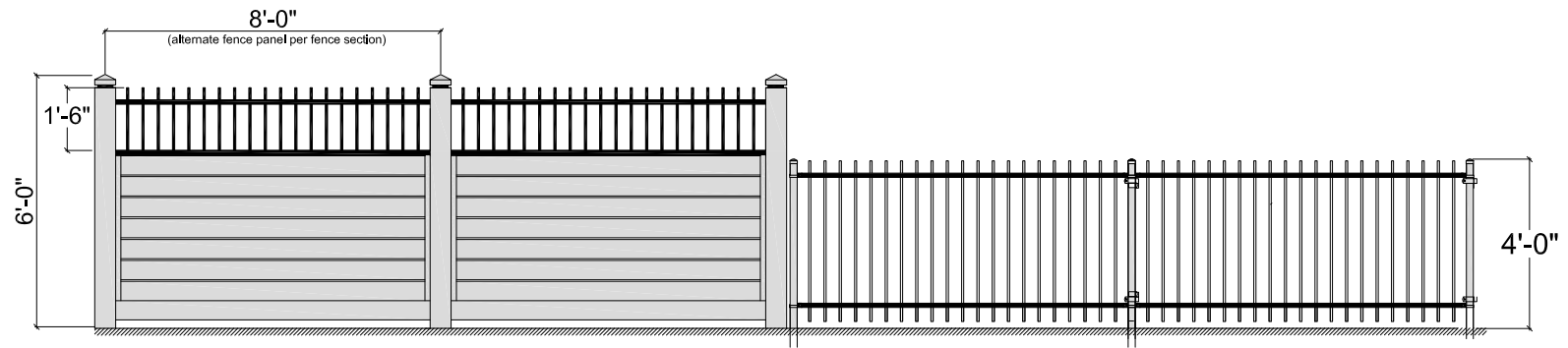


THIS CONCEPT PLAN IS FOR GENERAL INFORMATION ONLY AND IS SUBJECT TO CHANGE WITHOUT NOTICE.

NOT TO SCALE.

FENCE DESIGN DETAILS

~ ~ ~ SOLID FENCE with OPEN STYLE TOP ALONG SIDE YARD DESIGN



- 1 Solid Fence with Open Style Top - Street or Path Side Yard Elevation -Typ.
- 3 Solid Fence with Wrought Iron Top - NTS



PHASE 3

BREMNER DRIVE
HUNTER'S CLOSE

NOTE: FOR ILLUSTRATION PURPOSES ONLY. NOT TO BE USED AS CONSTRUCTION DRAWINGS. NTS.